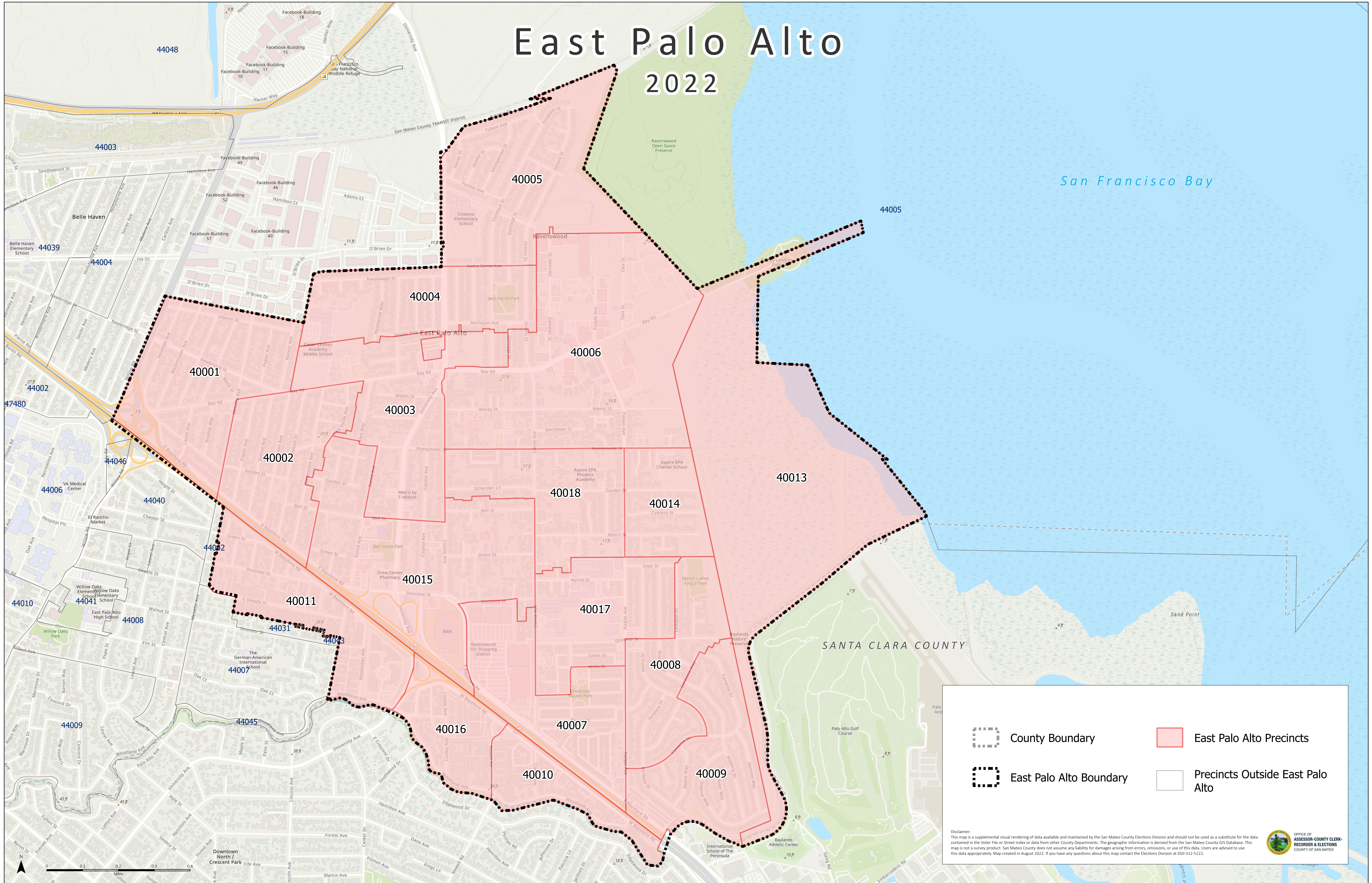






East Palo Alto

2022



-  County Boundary
-  East Palo Alto Boundary
-  East Palo Alto Precincts
-  Precincts Outside East Palo Alto

Disclaimer:
This map is a supplemental visual rendering of data available and maintained by the San Mateo County Elections Division and should not be used as a substitute for the data contained in the Voter File or Street Index or data from other County Departments. The geographic information is derived from the San Mateo County GIS Database. This map is not a survey product. San Mateo County does not assume any liability for damages arising from errors, omissions, or use of this data. Users are advised to use this data appropriately. Map created in August 2022. If you have any questions about this map contact the Elections Division at 650-312-5222.

